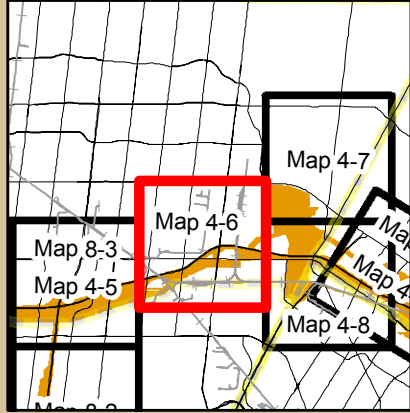


Parkway Belt West Plan
Map division and enlargement



LEGEND



Public Use Area

- PUBLIC OPEN SPACE AND BUFFER AREA
- UTILITY
- ELECTRIC POWER FACILITY
- ROAD
- INTER-URBAN TRANSIT

Complementary Use Area

- GENERAL COMPLEMENTARY USE AREA
- SPECIAL COMPLEMENTARY USE AREA

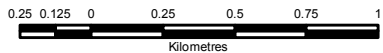
Base Information

- LOWER / SINGLE TIER BOUNDARY
- 125 PARKWAY BELT WEST PLAN AMENDMENT
- LOT AND CONCESSION
- WATER
- RAILWAY
- MAJOR ROADS
- LOCAL ROADS
- CREEKS

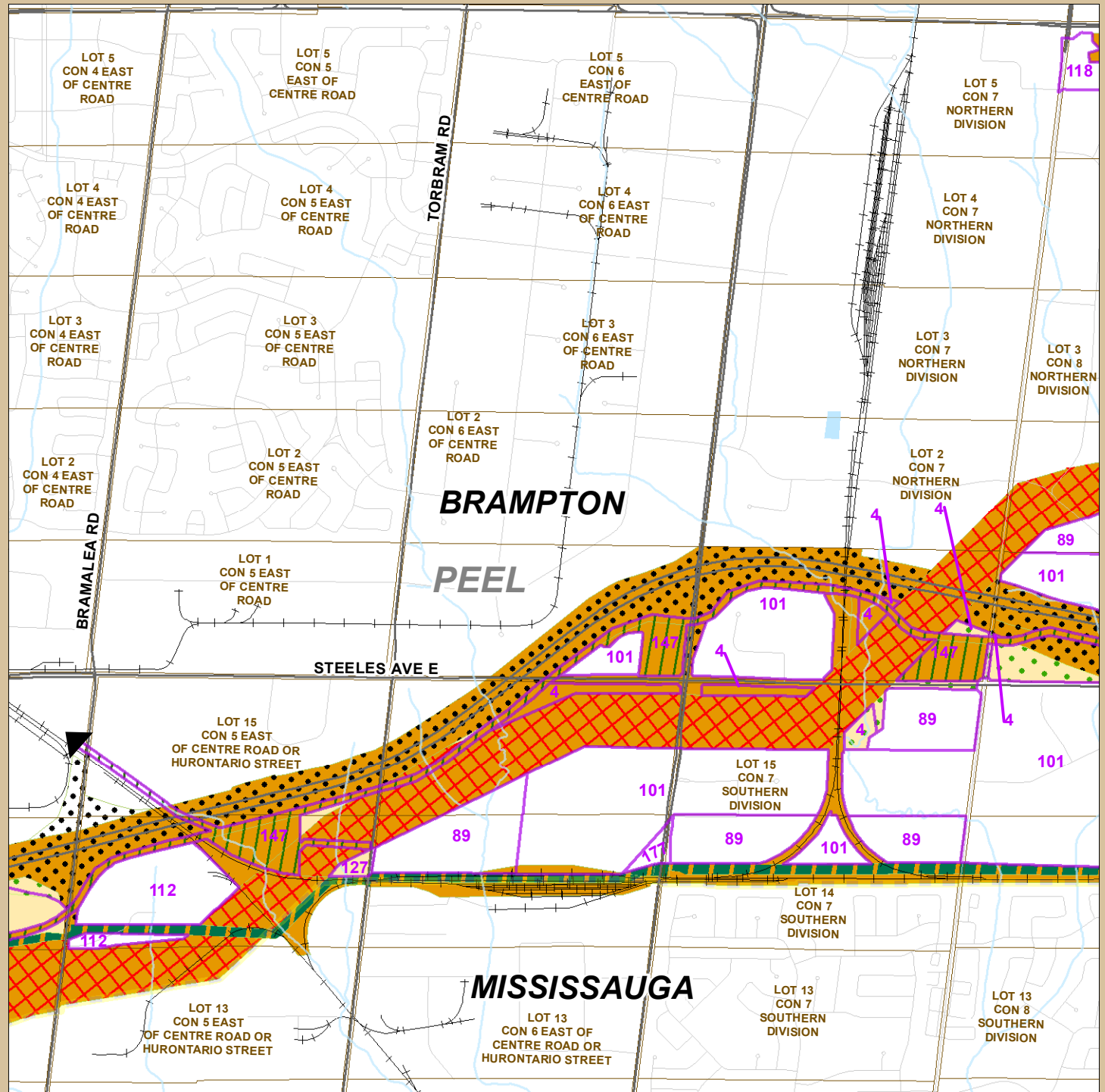


Copyright 2008, Queen's Printer for Ontario

This map constitutes part of the Plan and should be read together with the text. This map illustrates the Plan as amended to June 2008. This map is provided for information purposes only, and is not meant to constitute legal or planning advice. For an accurate understanding, the original PBWP and amendments must be considered. In the event of any discrepancy between this map and the original map and amendments, the latter prevail.



Map 4-6



Parkway Belt West Plan