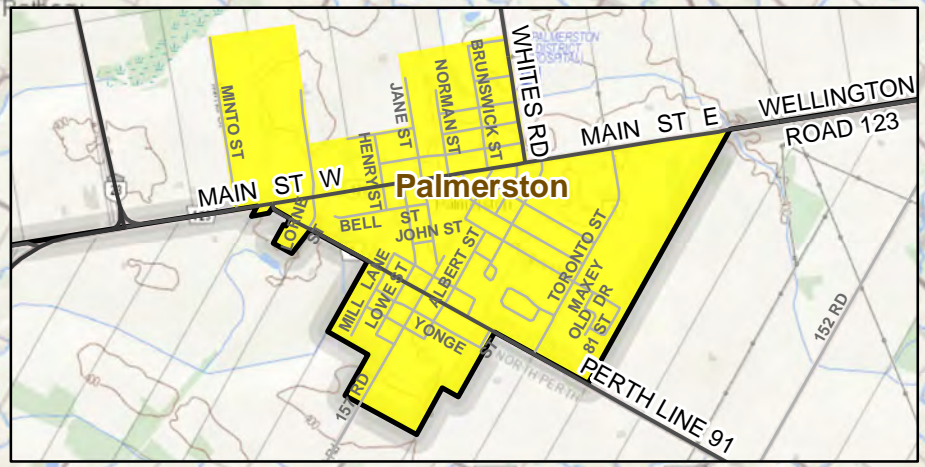
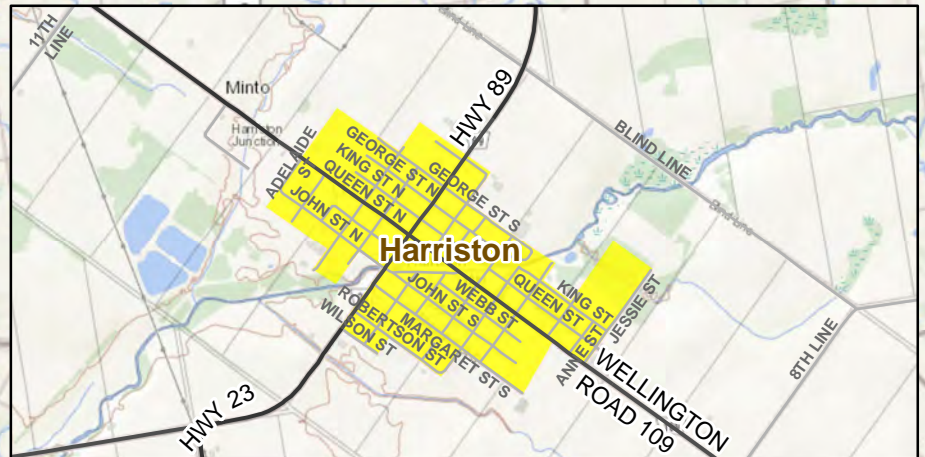
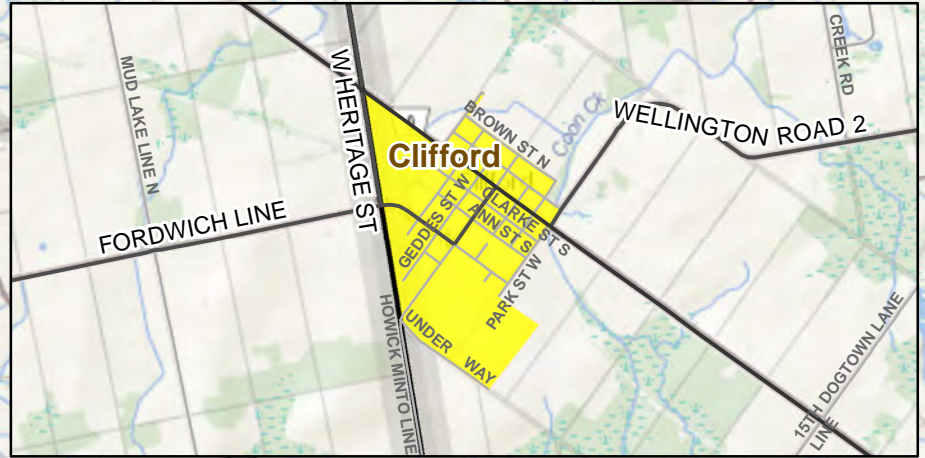
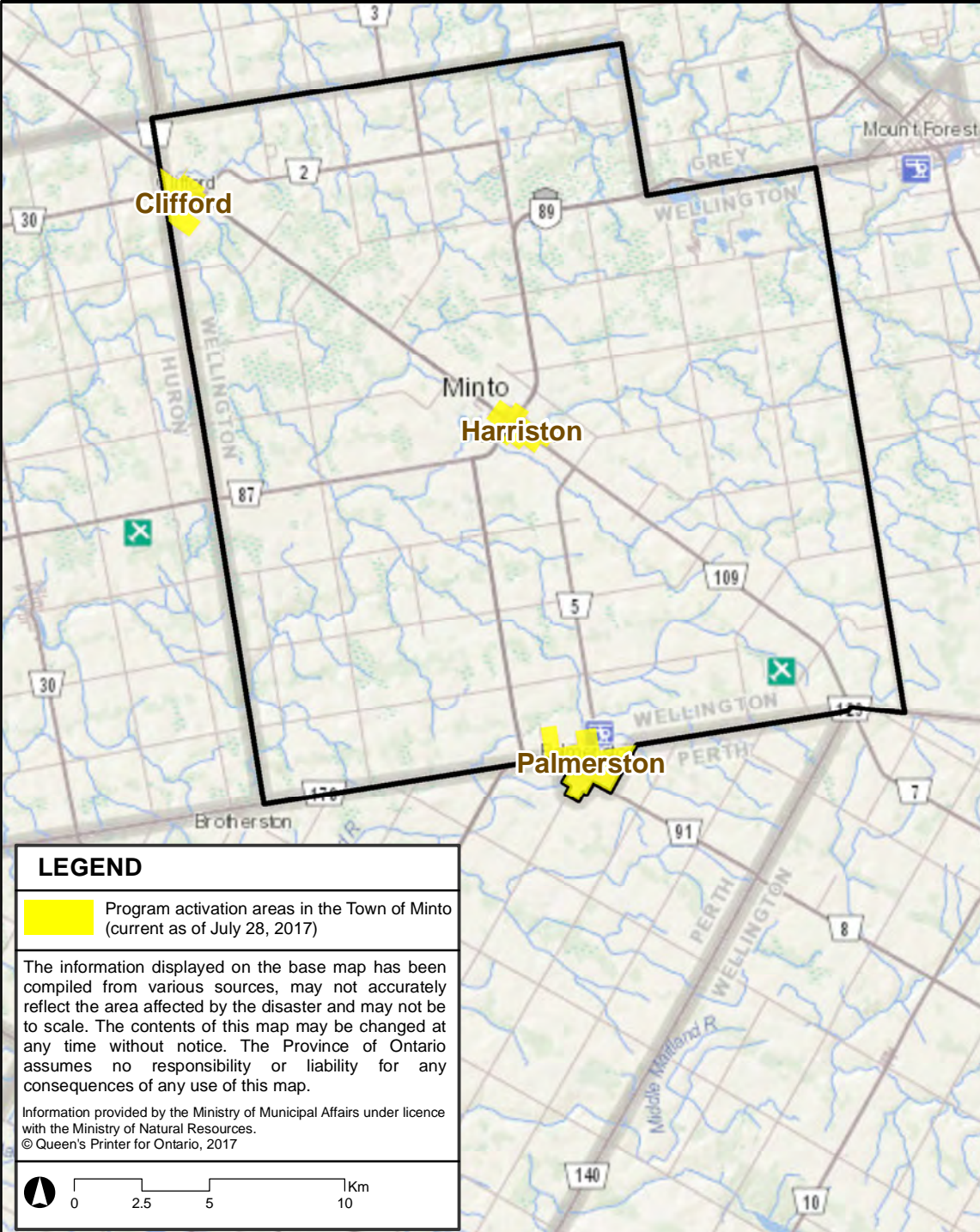


Midwestern Ontario Flood Activation Area (Town of Minto)



LEGEND

Program activation areas in the Town of Minto (current as of July 28, 2017)

The information displayed on the base map has been compiled from various sources, may not accurately reflect the area affected by the disaster and may not be to scale. The contents of this map may be changed at any time without notice. The Province of Ontario assumes no responsibility or liability for any consequences of any use of this map.

Information provided by the Ministry of Municipal Affairs under licence with the Ministry of Natural Resources.
© Queen's Printer for Ontario, 2017

